



ANNEX A: Original Documents

ANNEX A-1: Map of Central Park and Photo of Original Construction

ANNEX A-2: Central Park in disrepair in the 1970s

ANNEX A-3: Restoration of East Meadow

ANNEX A-4: Map of the High Line

ANNEX A-5: Defunct High Line


ANNEX A-6: High Line design models

ANNEX A-7: Construction of the High Line

ANNEX A-8: High Line after restoration

ANNEX A-1

An original map of Central Park (top). Construction of Central Park in 1861 (below).



ANNEX A-2

East Meadow strewn with trash (1970s). Belvedere Castle covered in graffiti (1970s).




ANNEX A-4

Map of the High Line.



ANNEX A-5

An image of disused High Line Park.



Self-Seeded Landscape - The High Line 1999 - 2006


ANNEX A-6

Design models for the High Line.



ANNEX A-7


The High Line Park during construction.



Plank Installation: 2008 - Landscape Construction

ANNEX A-8

The High Line after restoration.



© Iwan Baan, 2011 - High Line Park Photos